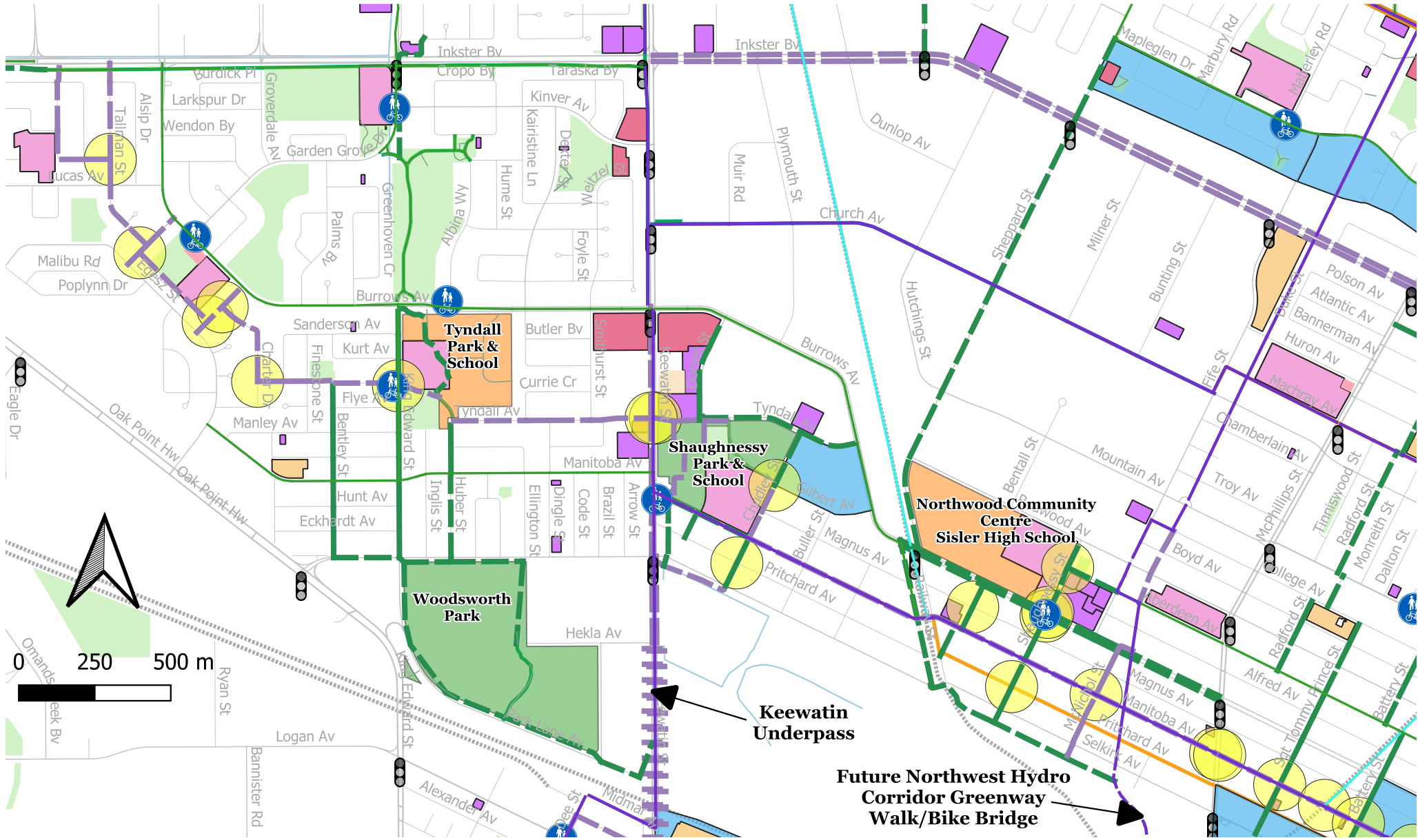


Map 1

Manitoba-Tyndall Neighbourhood Greenway Overview Map



Legend

Bicycle Network
Manitoba-Tyndall Neighbourhood Greenway

- Primary Network
- Secondary Network

Existing Bicycle Network

- Physically Separated
- Separated
- Non Separated

Proposed Bike Network (2021)

- Proposed Structures
 - Proposed Primary Structures
 - Proposed Secondary Structures
- Proposed BRT Structures
- Primary Network
- Secondary Network
- Spur Routes

BASE MAP
Key Destinations

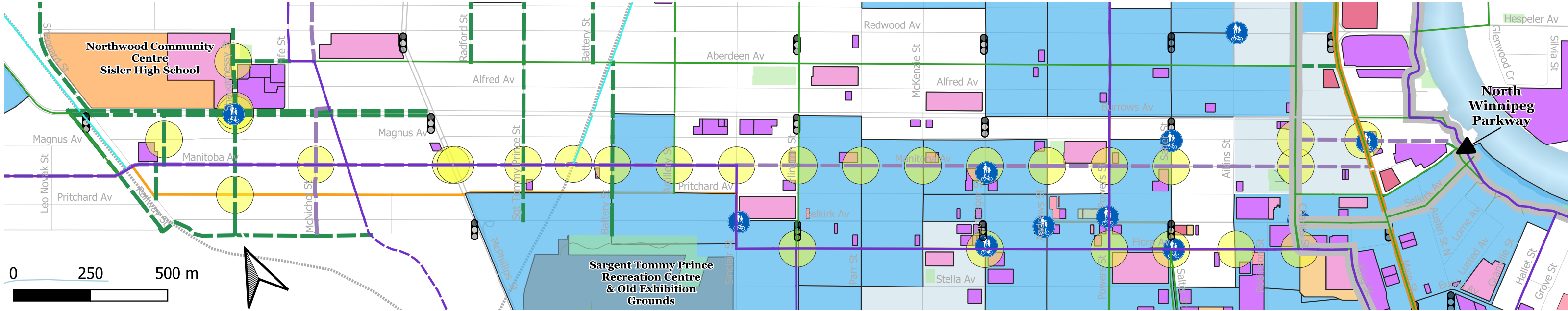
- University/College
- Hospital
- Other Institutional
- Regional Community Centre
- Neighbourhood Community Centre
- Library
- Pool
- Recreation Multi-Use
- Regional Shopping Centre
- Neighbourhood Shopping Centre

Higher Needs Areas

- Higher Needs Area
- Concentrated Higher Needs Area

Roads

- Provincial
- Arterial
- Collector
- Local
- Trails
- Provincial Highways
- Railway
- Rivers
- Minor Waterways



Map 2

Manitoba-Tyndall Neighbourhood Greenway

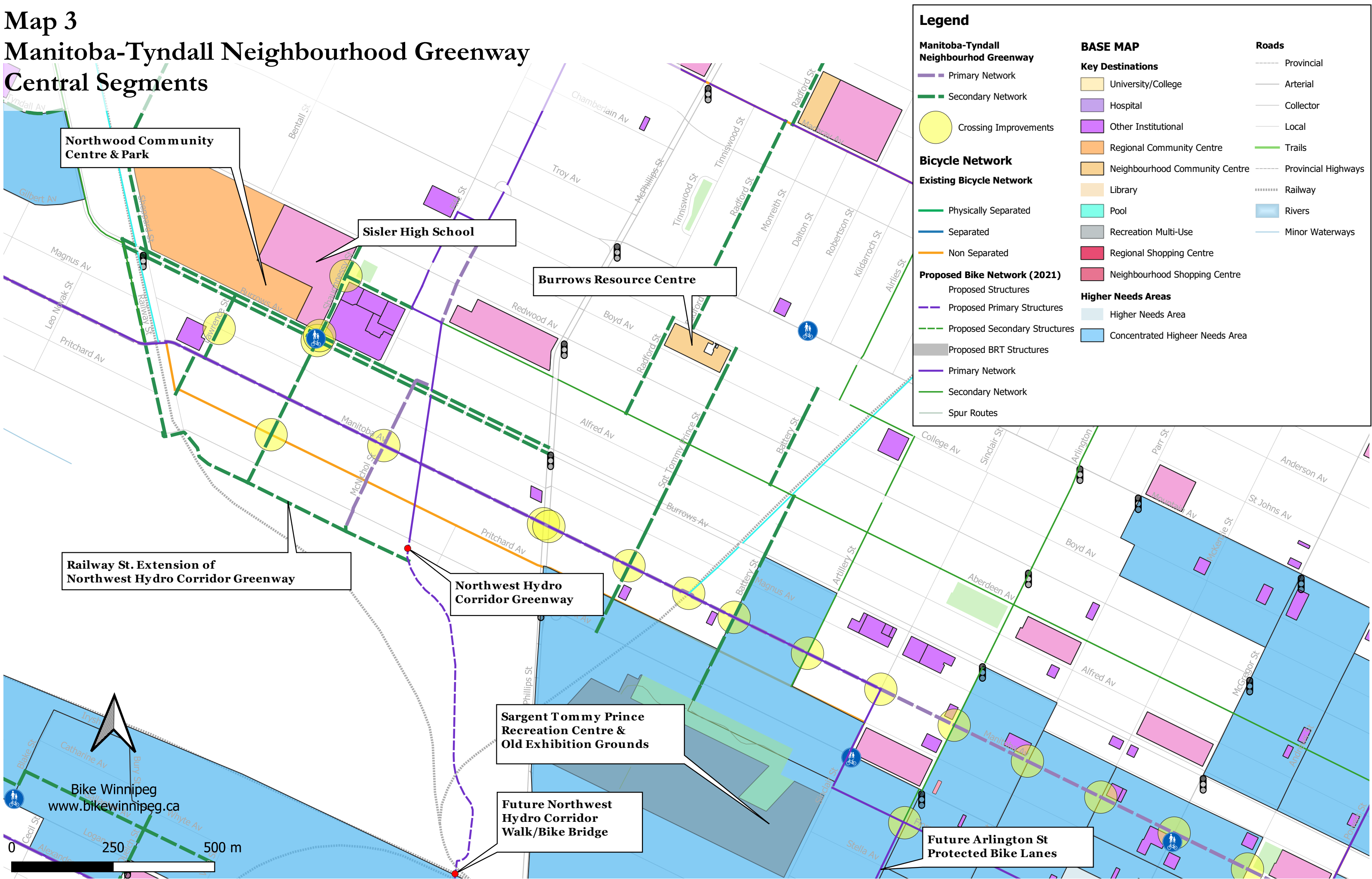
Eastern Segments & Extensions



Map 3

Manitoba-Tyndall Neighbourhood Greenway

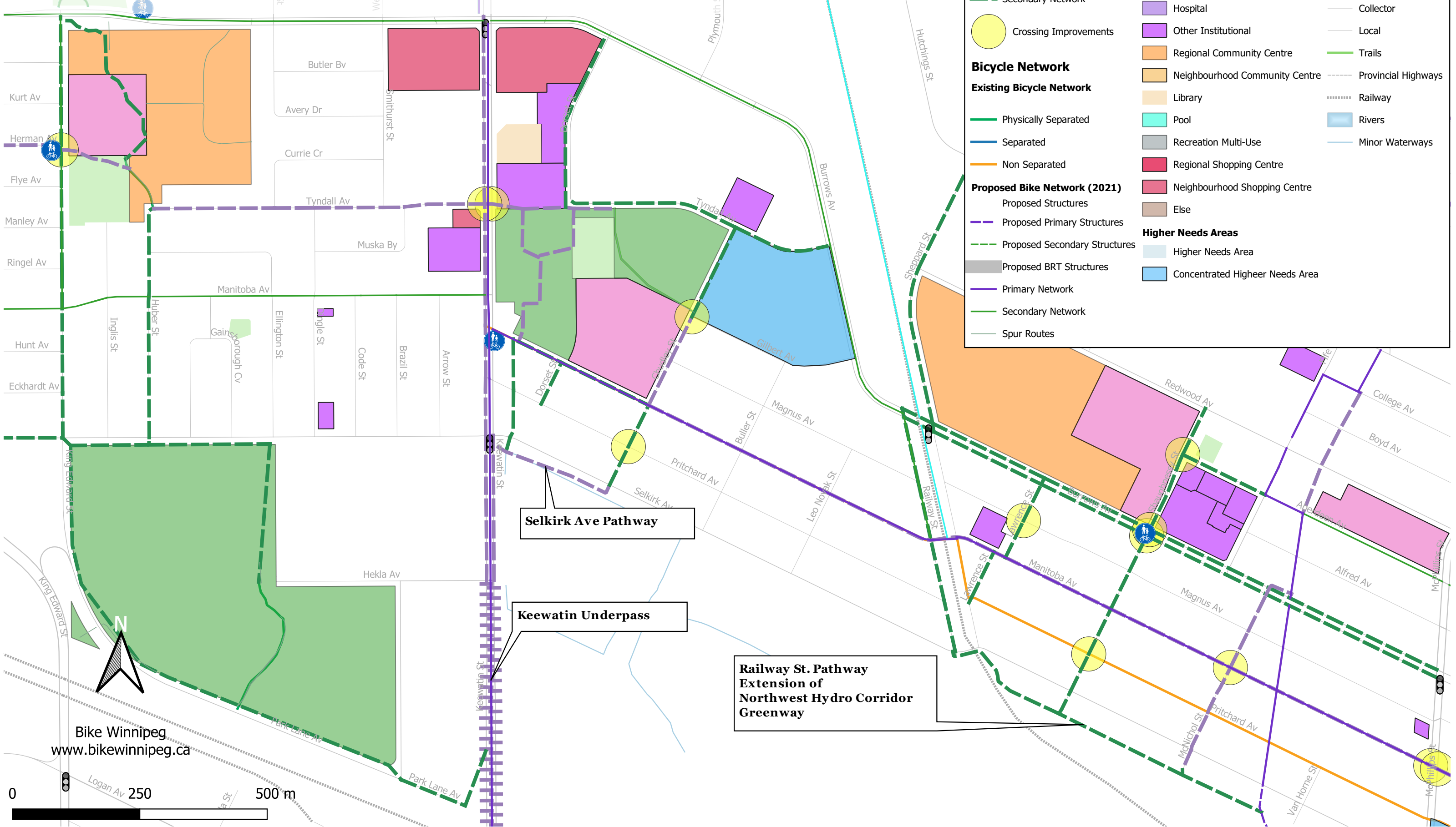
Central Segments



Map 4

Manitoba-Tyndall Neighbourhood Greenway

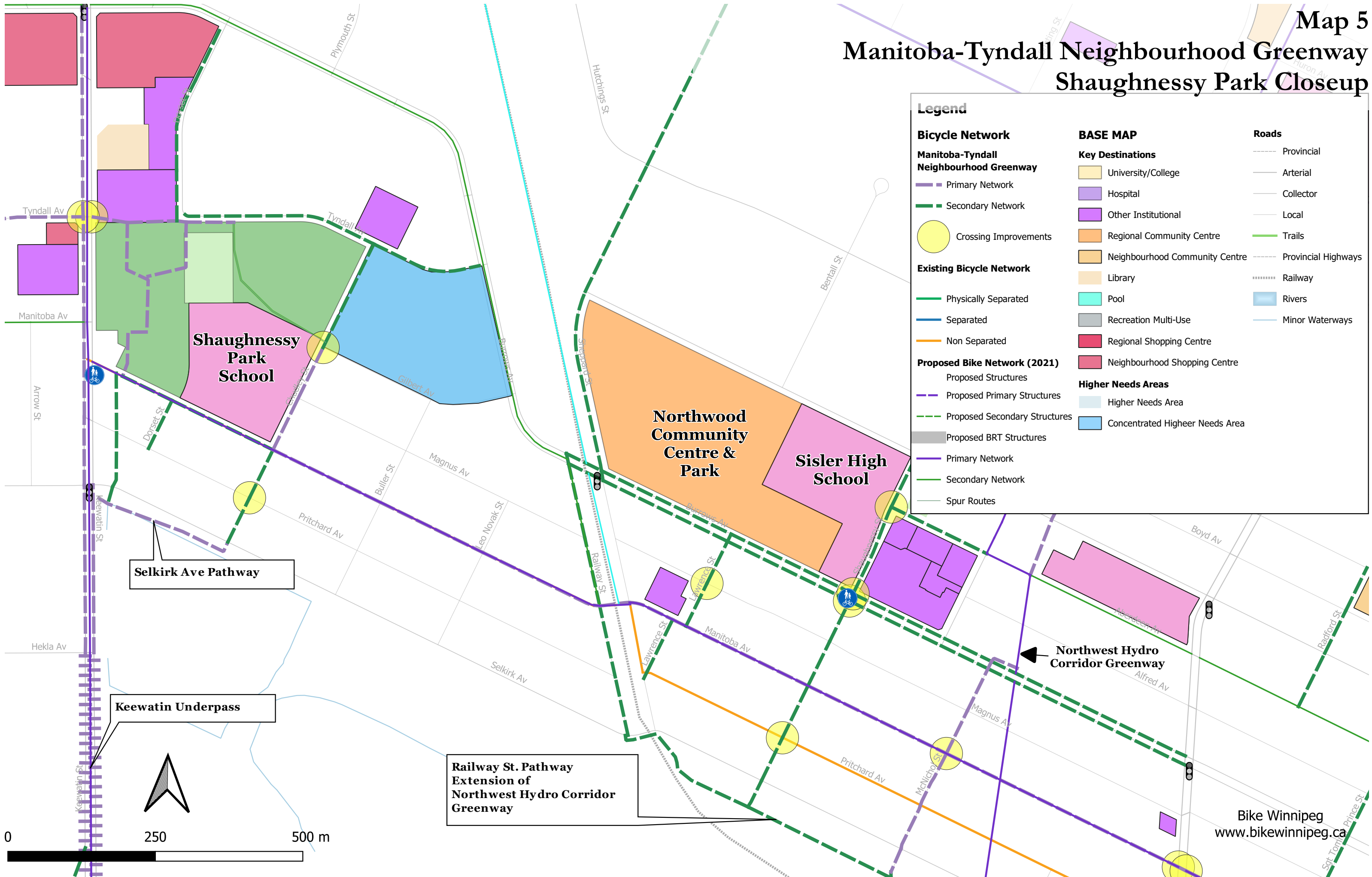
Shaughnessy Park Connections



Bike Winnipeg
www.bikewinnipeg.ca

0 500 m

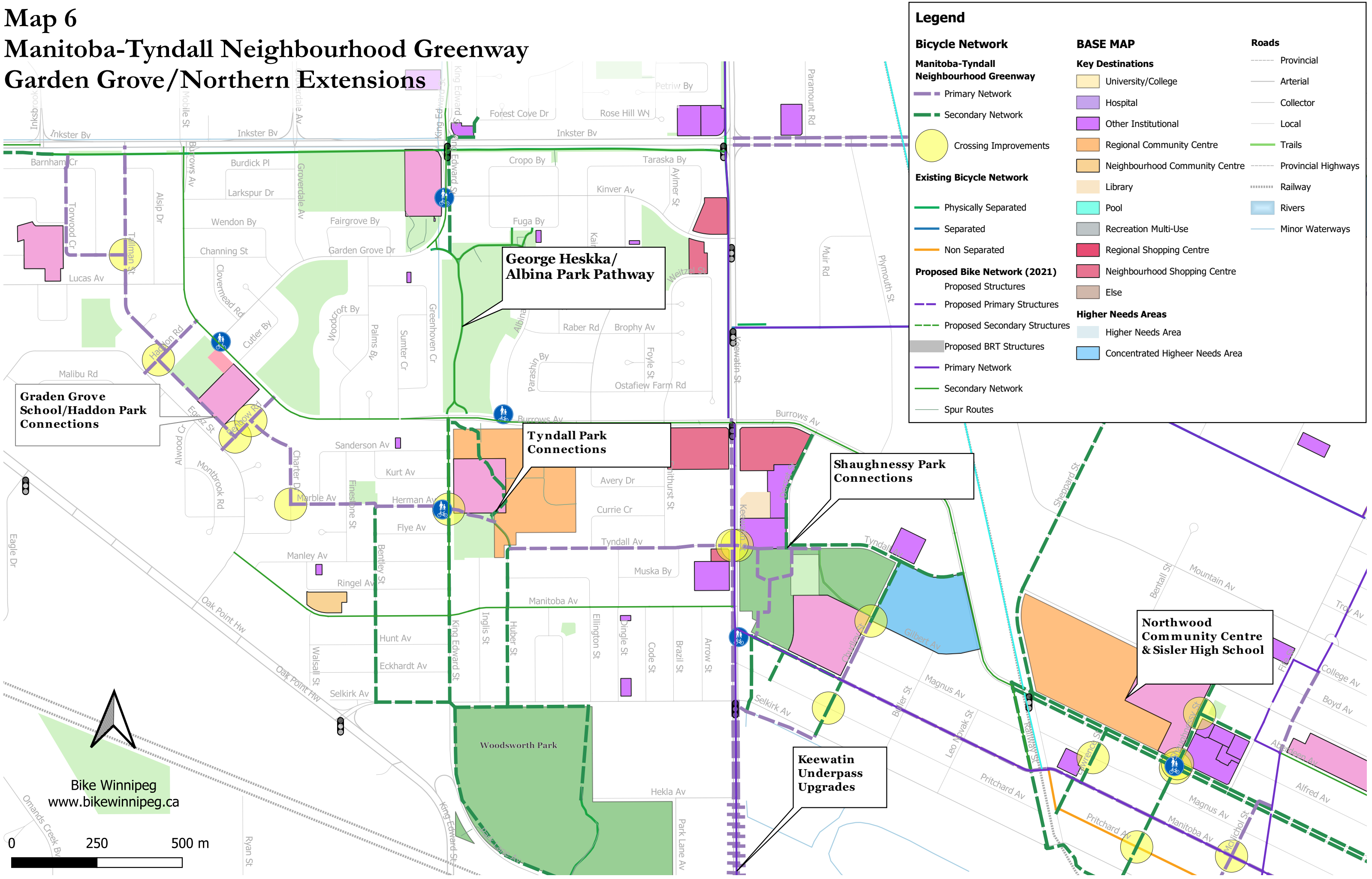
Map 5 Manitoba-Tyndall Neighbourhood Greenway Shaughnessy Park Closeup



Map 6

Manitoba-Tyndall Neighbourhood Greenway

Garden Grove/Northern Extensions

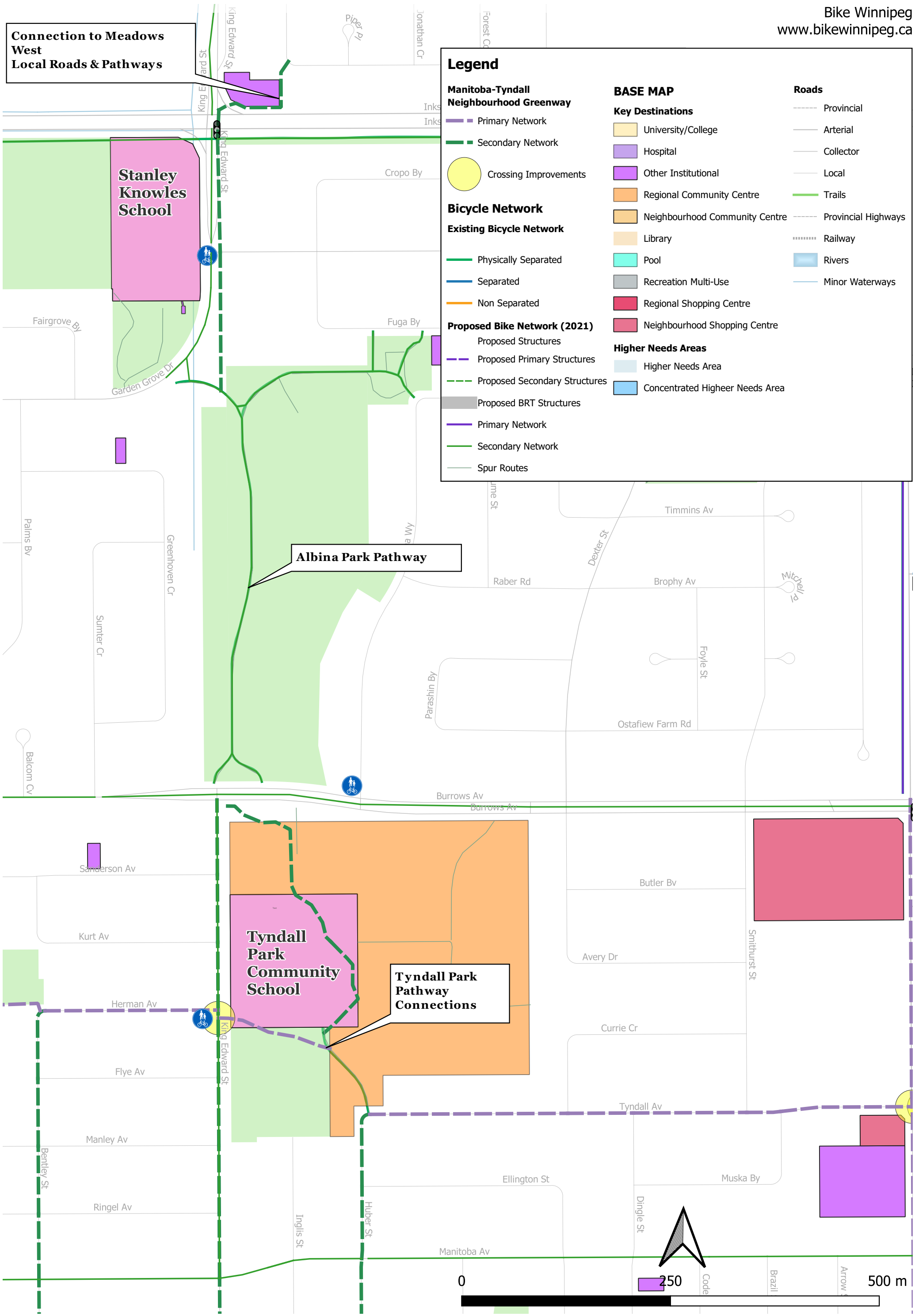


Map 7

Manitoba-Tyndall Neighbourhood Greenway

Northern King Edward Connections

Bike Winnipeg
www.bikewinnipeg.ca

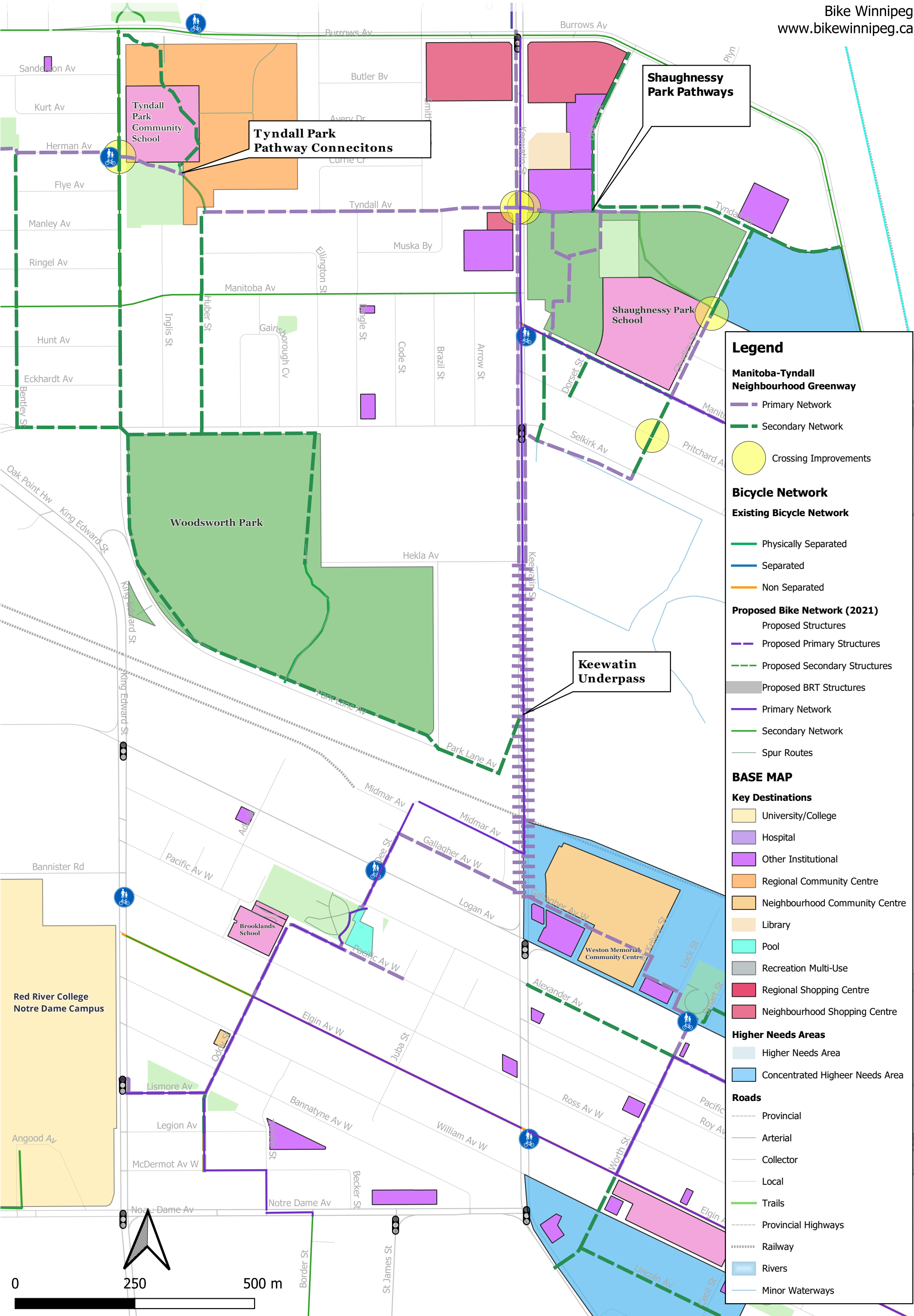


Map 8

Manitoba-Tyndall Neighbourhood Greenway

Southern King Edward Connections

Bike Winnipeg
www.bikewinnipeg.ca

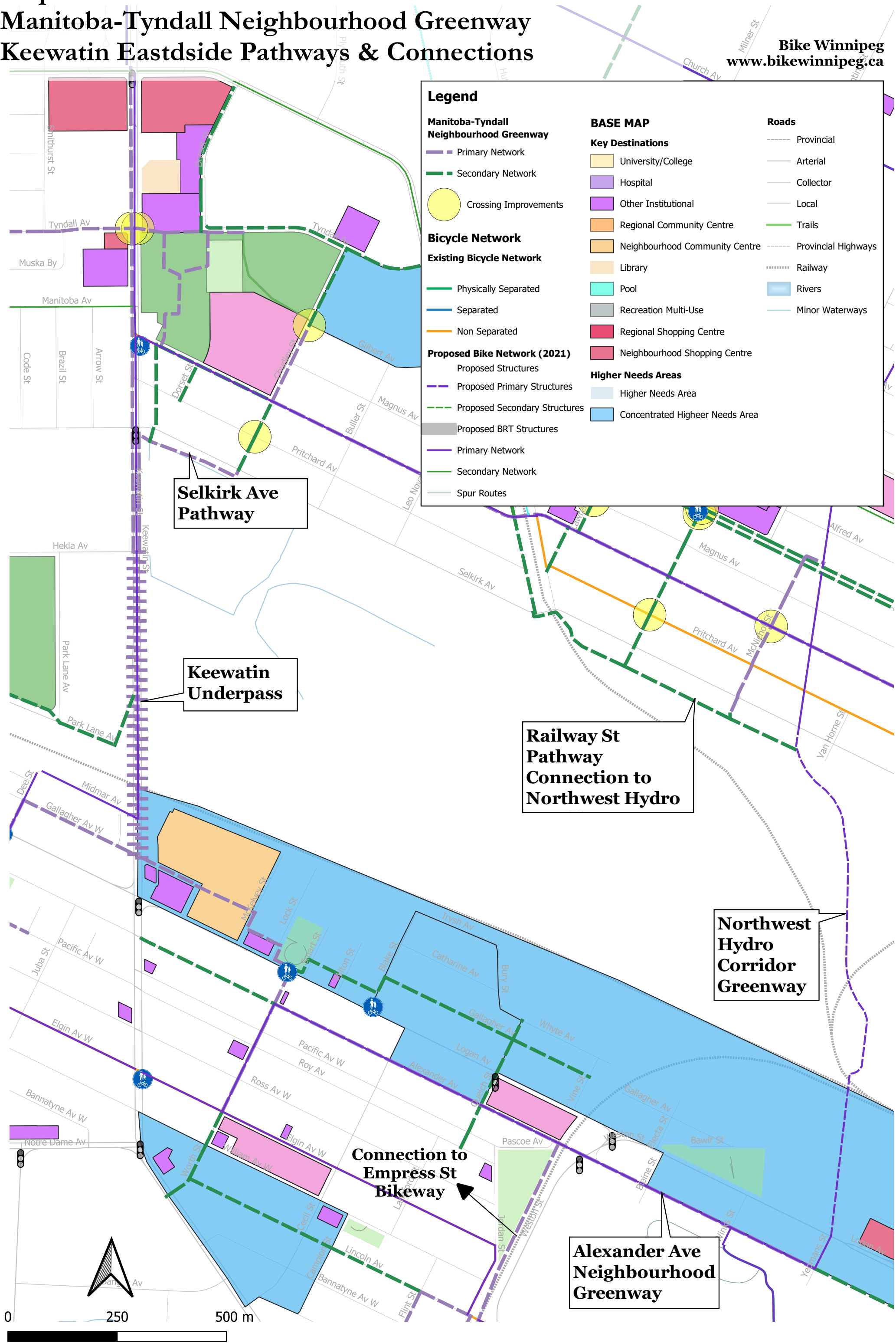


Map 9

Manitoba-Tyndall Neighbourhood Greenway

Keewatin Eastside Pathways & Connections

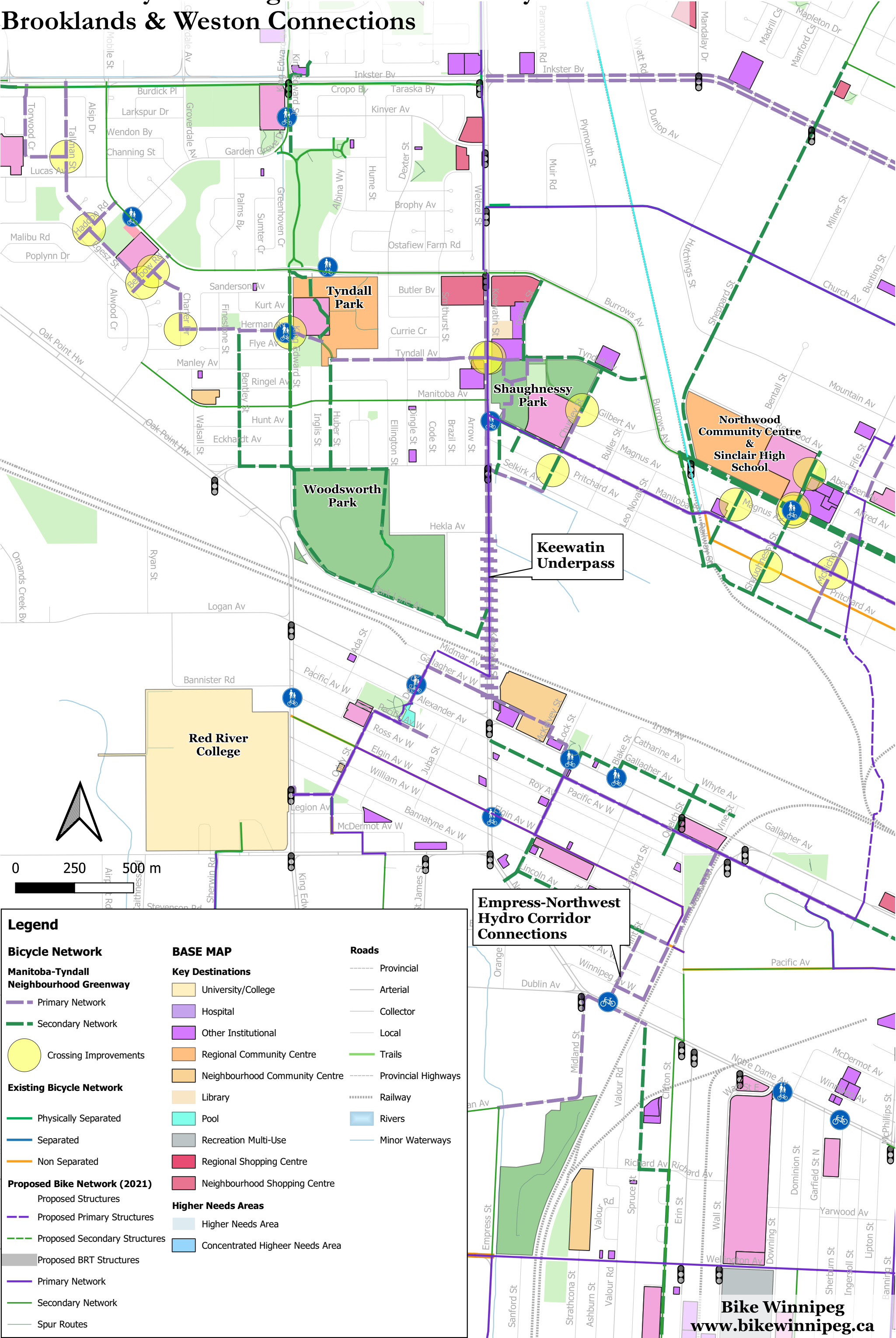
Bike Winnipeg
www.bikewinnipeg.ca



Map X

Manitoba-Tyndall Neighbourhood Greenway

Brooklands & Weston Connections



Map X

Manitoba-Tyndall Neighbourhood Greenway

Brooklands & Weston Connections

